

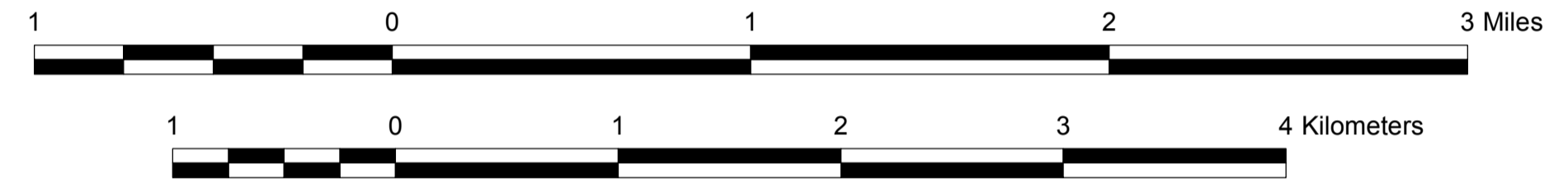


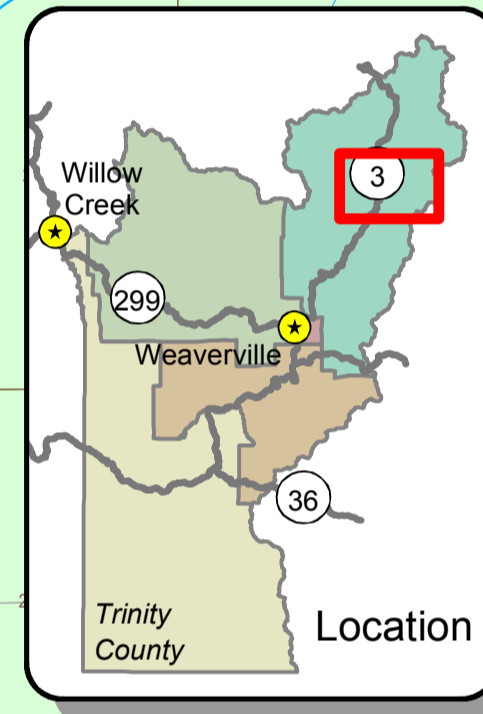
# Trinity County Department of Transportation Snow Removal Priority Ratings Trinity Center Area



Scale: 1 = 28,000  
Trinity\_Center\_Snow\_Removal\_Final\_36x24.mxd



Prepared By  
Trinity County  
Resource Conservation District  
February 17, 2010  
This map was compiled from various scale source maps and is intended for use only as an approximate representation of actual locations.



<p><b>Snow Removal Ratings</b></p> <ul style="list-style-type: none"> <li><span style="color: red;">—</span> Priority 1</li> <li><span style="color: purple;">—</span> Priority 2</li> <li><span style="color: green;">—</span> Priority 3</li> <li><span style="color: brown;">—</span> Not Winter Maintained</li> <li><span style="color: black;">—</span> Highways</li> </ul> <p><b>Ownership</b></p> <ul style="list-style-type: none"> <li><span style="border: 1px solid black; display: inline-block; width: 10px; height: 10px;"></span> Private / Other</li> <li><span style="background-color: #d2b48c; border: 1px solid black; display: inline-block; width: 10px; height: 10px;"></span> Private - Ag. (APZ)</li> <li><span style="background-color: #f08080; border: 1px solid black; display: inline-block; width: 10px; height: 10px;"></span> Private - Timber (TPZ)</li> <li><span style="background-color: #808080; border: 1px solid black; display: inline-block; width: 10px; height: 10px;"></span> County of Trinity</li> <li><span style="background-color: #800080; border: 1px solid black; display: inline-block; width: 10px; height: 10px;"></span> State of California</li> <li><span style="background-color: #ffff00; border: 1px solid black; display: inline-block; width: 10px; height: 10px;"></span> Bureau of Land Mgmt.</li> <li><span style="background-color: #90ee90; border: 1px solid black; display: inline-block; width: 10px; height: 10px;"></span> U.S. Forest Service</li> </ul> <p><b>County Boundary</b></p>	<p><b>Communities</b> By Population</p> <ul style="list-style-type: none"> <li><span style="color: black;">●</span> Undocumented</li> <li><span style="color: yellow;">●</span> 1 - 499</li> <li><span style="color: orange;">●</span> 500 - 1249</li> <li><span style="color: red;">●</span> 1250 - 2499</li> <li><span style="color: darkred;">●</span> 2500 - 4000</li> </ul> <p><b>Township &amp; Range</b></p> <p><b>Sections</b></p> <p><b>Waterbodies</b></p> <p><b>Streams</b></p> <ul style="list-style-type: none"> <li><span style="color: blue;">—</span> Perennial</li> <li><span style="color: lightblue;">—</span> Intermittent</li> </ul>
---	---

